

- Notes**
- This drawing shall be used in conjunction with all other Contract Documentation.
 - This drawing shall be read in conjunction with 4300418/110009.
 - For Typical Construction Details refer to 750 series drawings.
 - Continued stakeholder engagement must be undertaken with land owners and adjacent property owners. This must be in conjunction with the Overseeing Organisation. Contractors attention is drawn to the Land Ownership information within the Pre-Construction Information.
 - Verge / Agreed areas degraded by construction activities to be made good and seeded with standard wild flower seed mix to Emorsgate EH1 Hedgerow mix sown at 4g/m² to the acceptance of the Overseeing Organisation.
 - All planting locations are to be confirmed by with the Overseeing Organisation.
 - All feathered whips to be protected by tree shelter.

- KEY**
- NEW HEDGEROW**
- Existing fencing to be taken up and removed to Contractors tip off site.
 - 770 50% Corylus avellana (Hazel)
 - 462 30% Crataegus monogyna (Hawthorn)
 - 154 10% Vitis vulpina (Foxglove)
 - 154 10% Cornus sanguinea (Dogwood)
- Plant 600-900mm whips at 7 metre in double staggered row. 1mØ woodchip mulch, 75mm depth. Each plant to be protected with spiral rabbit guard.
- Existing fencing to be taken up and removed to Contractors tip off site.
- Infill gaps in existing vegetation with:
- 5 No. Ilex aquifolium (Holly) 450-600mm container grown
 - 30 No. Corylus avellana (Hazel) 600-900mm
 - 10 No. Rubus fruticosus (Bramble) 450-600mm
- 1mØ woodchip mulch, 75mm depth to each plant. Each plant to be protected with shrub shelter.

RESIDUAL DESIGN HAZARDS

(The following information has been collected from Preconstruction Information and Amey Process PLC-H&S-201 – Hazard Management for Designers.)

- Working adjacent to the River Medway.
- Invasive species (vegetation) are present within the works area.
- Southern Water Mains are assumed to be deeper than the construction of the towpath.
- The exact alignment of the towpath is to be confirmed by the Overseeing Organisation due to Ordnance Survey inaccuracies identified at design stage.

Rev	Revision details	Chkd	Appd	Date

Drawn: JPB	Preliminary
Design: JPB	For comment
Chkd: MM	For tender
Appd: MF	For construction
Date: 20-05-16	As constructed
	Other



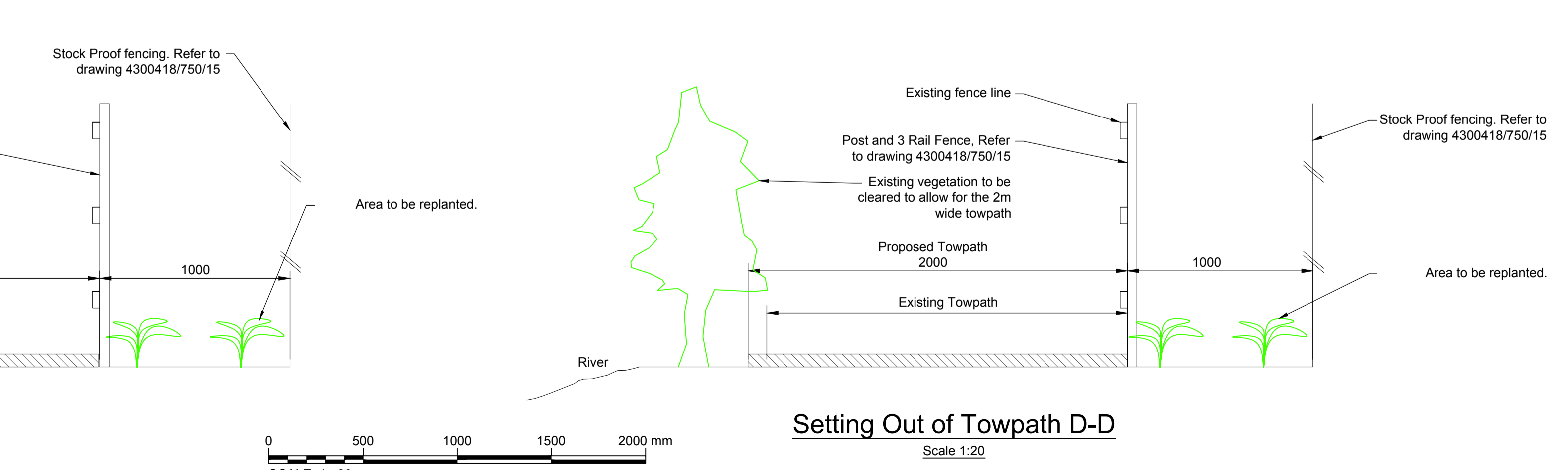
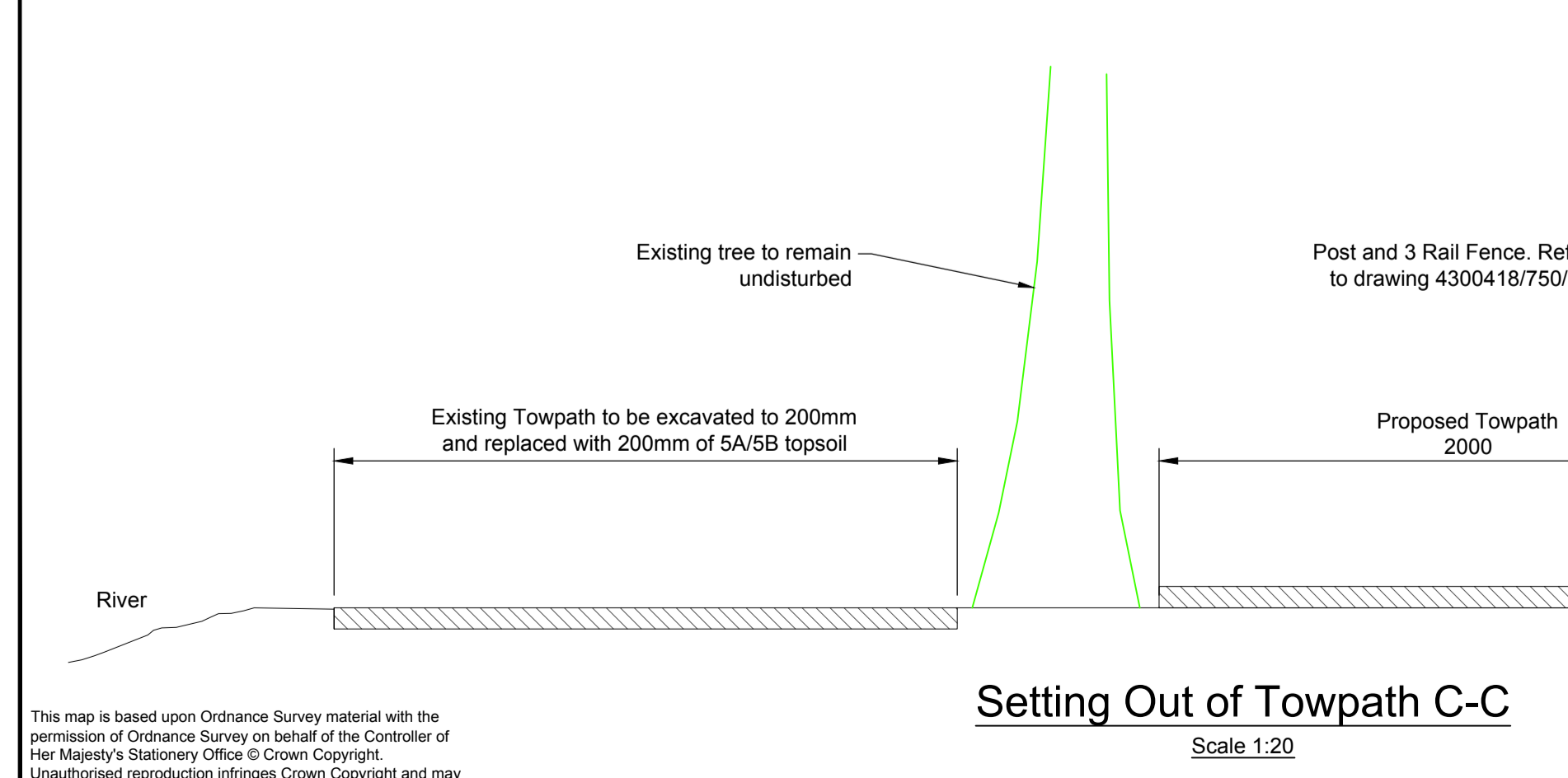
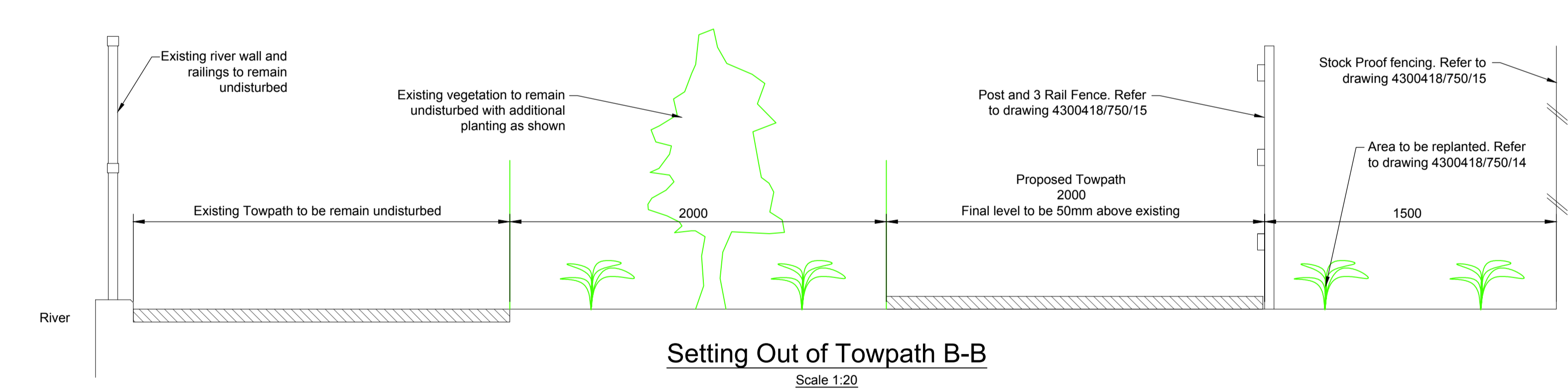
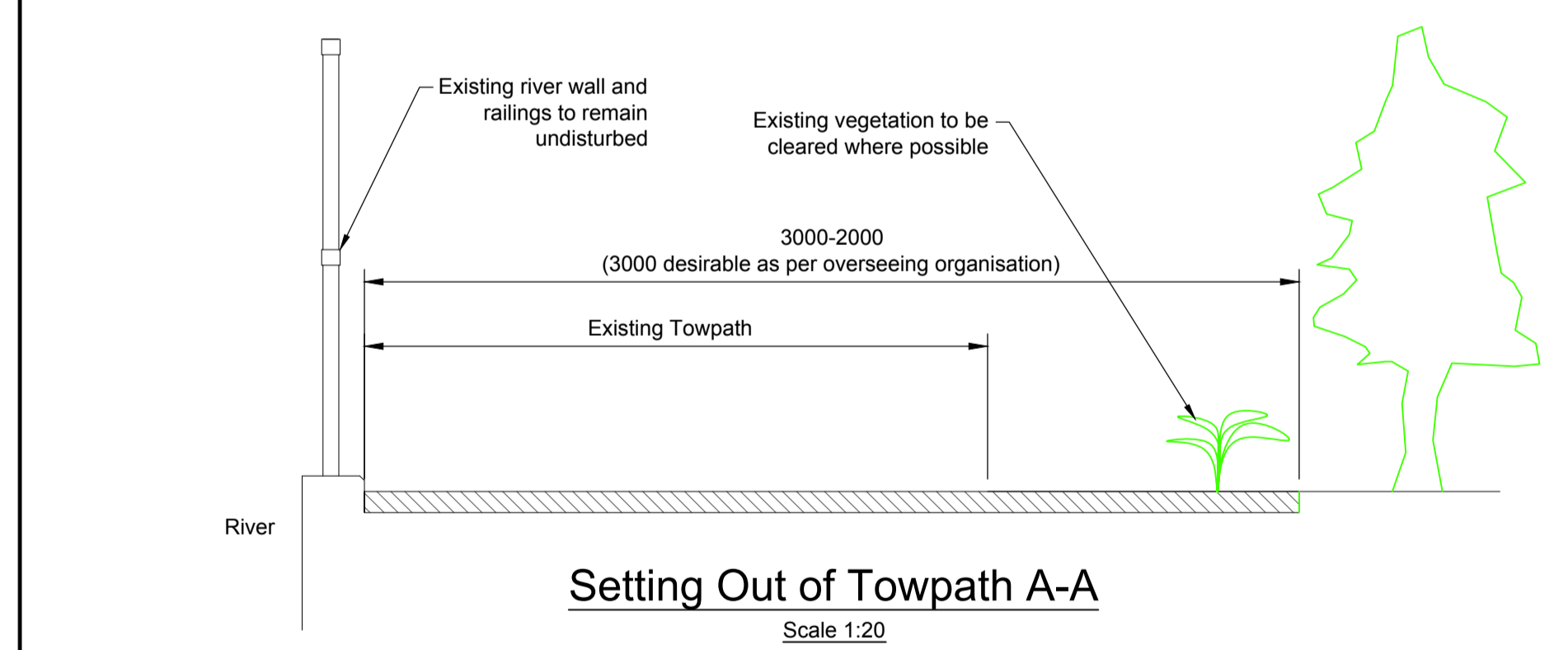
Client

Project Name
River Medway Towpath

Drawing Title
**Museum of Kent Life (Plan 16 & 17)
Landscape Design
Ch.8450 - Ch.9000**

Original Drawing Size : A1	Dimensions : -
Scale : As Shown	Copyright © Amey

Drawing No 4300418/750/14	Rev 0
-------------------------------------	-----------------



This map is based upon Ordnance Survey material with the permission of Ordnance Survey on behalf of the Controller of Her Majesty's Stationery Office © Crown Copyright. Unauthorised reproduction infringes Crown Copyright and may lead to prosecution or civil proceedings. 100019238, 2016

