
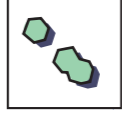
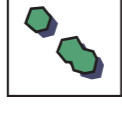





- KEY
-  Application Site Boundary
 -  Conserved Woodland / Trees
 -  Proposed Woodland / Structure Planting
 -  Proposed Pond / Wetland Habitats