

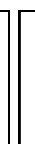























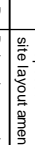



This product contains data supplied at the scale of 1:2500 or 1:10000.
 National Grid datum reference of centres of this drawing: TQ2018
 This representation of a road, track or path is not evidence of a right of way, or other legal right, and is shown for information only. The alignment of kerbs is approximate.

NOTES

1. Do not scale this drawing

KEY

-  Catchment Area 2
-  Catchment Area 3
-  Existing watercourses
-  Existing watercourse to be culverted
-  Proposed watercourse diversion route
-  Proposed culverted road crossing
-  Proposed off line detention ponds. Total depth 2.0m (1.8m effective)
-  1A = 6730m²
-  1B = 2970m²
-  2C = 2580m²
-  2D = 6520m²
-  3A = 2460m²
-  Proposed underground cellular storage. Total depth 2.5m (2.0m effective)
-  Catchment Area 3A buildings impermeable area 2.80ha
-  Catchment Area 3A car park impermeable area 0.50ha
-  Catchment Area 3A loading areas impermeable area 0.88ha
-  Catchment Area 3A road impermeable area 1.19ha
-  Catchment Area 3B buildings impermeable area 3.71ha
-  Catchment Area 3B car park impermeable area 1.38ha
-  Catchment Area 3B loading areas impermeable area 1.67ha
-  Catchment Area 3B road impermeable area 1.09ha
-  Catchment Area 3B misc impermeable area 0.72ha
-  Catchment Area 3B misc impermeable area 0.72ha
-  Proposed WTW deleted and site layout amended
-  Balancing ponds amended
-  Site layout amended
-  Balancing ponds amended
-  Pond sizes amended and cellular storage areas added

Rev	Amendment	Drawn	Checked	Appr'd	Date
E	Proposed WTW deleted and site layout amended	CH	RJF	RJF	17.07.07
D	Balancing ponds amended	PBSJ	RJF	RJF	20.06.07
C	Site layout amended	CH	RJF	RJF	21.05.07
B	Balancing ponds amended	CH	RJF	RJF	14.05.07
A	Pond sizes amended and cellular storage areas added	CH	RJF	RJF	18.04.07

DWP
Delta Wilson Partnership
 Consulting Engineers and Transportation Planners
 88 Pinyon Road, Puddingstone, Cambridgeshire, PE3 8EE
 Telephone: +44(0)1753 882055 Fax: +44(0)1753 882055
 Email: pw@delta-wilson.co.uk

KENT INTERNATIONAL GATEWAY LTD
KENT INTERNATIONAL GATEWAY

CATCHMENT AREA 3 PROPOSED IMPERMEABLE AREA
 3 OF 3

Drawn	Checked	Appr'd	Rev
CH	RJF	RJF	
Date	Date	Date	Date
20.03.07	20.03.07	20.03.07	
Scale	@ A1	Status	INFORMATION
1:2500		Rev No.	E
2005-180A-C7.15-SW03			